

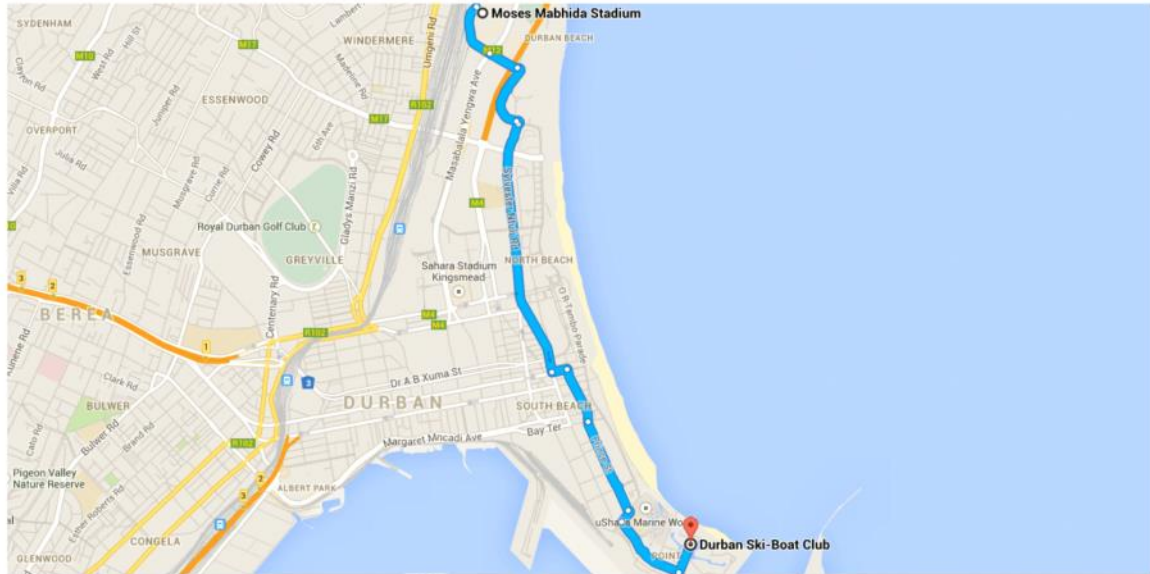
Driving Directions from Moses Mabidha Stadium to Durban Undersea Club (Durban Ski-Boat Club) - You will see the boom gate at the end of Browns Road: You'll have permission granted to go through gate and your name will be on the guest list.

Monday, July 07, 2014  
6:45 AM



Drive 6.3 km, 16 min

Directions from Moses Mabhida Stadium to Durban Ski-Boat Club



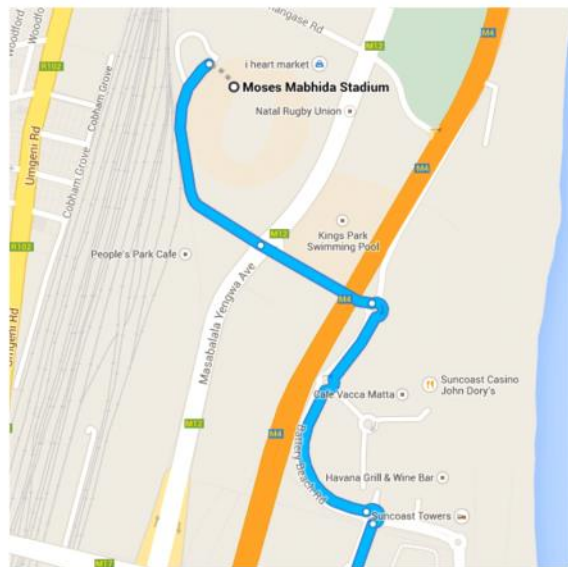
**Moses Mabhida Stadium**


44 Isaiahntshangase Rd, Durban 4025

Take **Battery Beach Rd** to **Sylvester Ntuli Rd**

1.5 km / 4 min

- ↑** 1. Head southwest toward Masabalala Yengwa Ave/M12  
500 m
- ↑** 2. Continue onto **Battery Beach Rd**  
280 m
- 📍** 3. At the roundabout, take the **2nd** exit and stay on **Battery Beach Rd**  
**i** Go through 1 roundabout  
600 m
- 📍** 4. At the roundabout, take the **3rd** exit onto **Sylvester Ntuli Rd**  
66 m



-  Exit the roundabout onto **Sylvester Ntuli Rd**  
 Go through 1 roundabout  



---

 2.2 km / 5 min


Take **Gillespie St, Prince St and Albert Ter** to **Browns Rd**  


---



 2.6 km / 7 min

-  6. Turn **left** onto **Doctor Pixley Kaseme St**  



---

 140 m
-  7. Take the 1st **right** onto **Gillespie St**  




---

 500 m
-  8. Continue onto **Prince St**  
 Go through 1 roundabout  




---

 850 m
-  9. At the roundabout, take the **2nd** exit onto **Bell St**  


---

 140 m
-  10. Turn **left** onto **Albert Ter**  
 Go through 1 roundabout  


---

 700 m
-  11. Turn **left** onto **Browns Rd**  
 Destination will be on the right  


---

 270 m

 **Durban Ski-Boat Club**  
 79 Browns Rd, Durban 4001

These directions are for planning purposes only. You may find that construction projects, traffic, weather, or other events may cause conditions to differ from the map results, and you should plan your route accordingly. You must obey all signs or notices regarding your route.

Map data ©2014 AfriGIS (Pty) Ltd, Google

